

Technical information

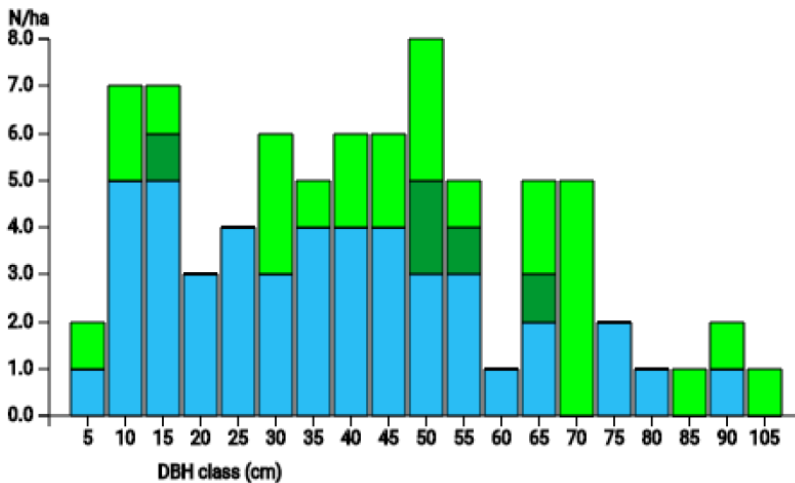
IT

Name: **Col Piova – 18E**

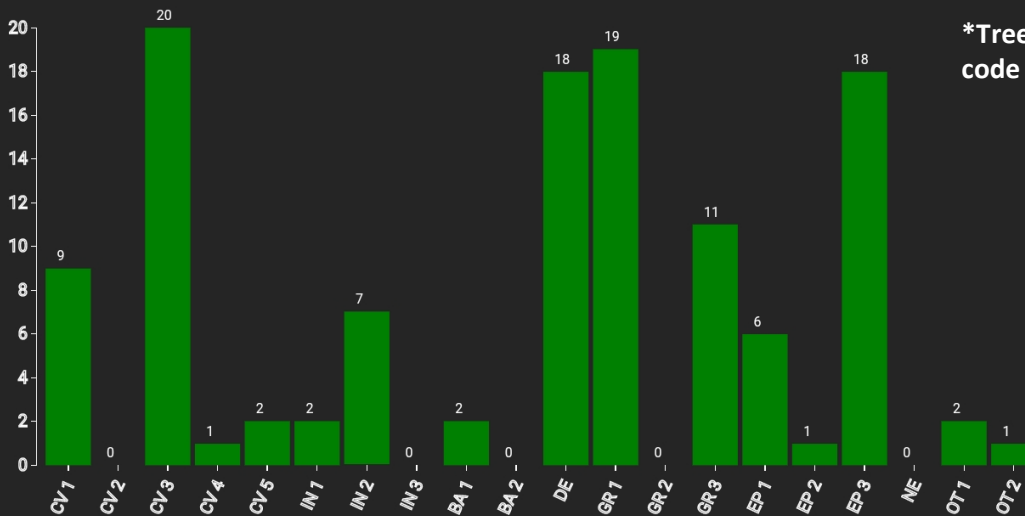
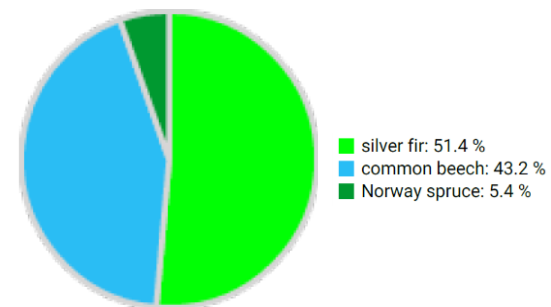
Forest type: **Norway spruce - silver fir - beech forest**

State / Region	Owner	Establishment	Size
Italy / Friuli Venezia Giulia	Regione Friuli Venezia Giulia	2022	0.25 ha (*0.25) ha
Altitude [m.a.s.l.]	Mean annual precipitation [mm]	Mean annual temperature [°C]	Natural forest community
1200	1700	5.7	Piceo-abieti-faggeto
Number of trees [N/ha]	Basal area [m ² /ha]	Volume [m ³ /ha]	Habitat value [points/ha]
308 (*77)	60.0 (*15.0)	926.8 (*213.7)	5100 (*1275)

*DBH distribution

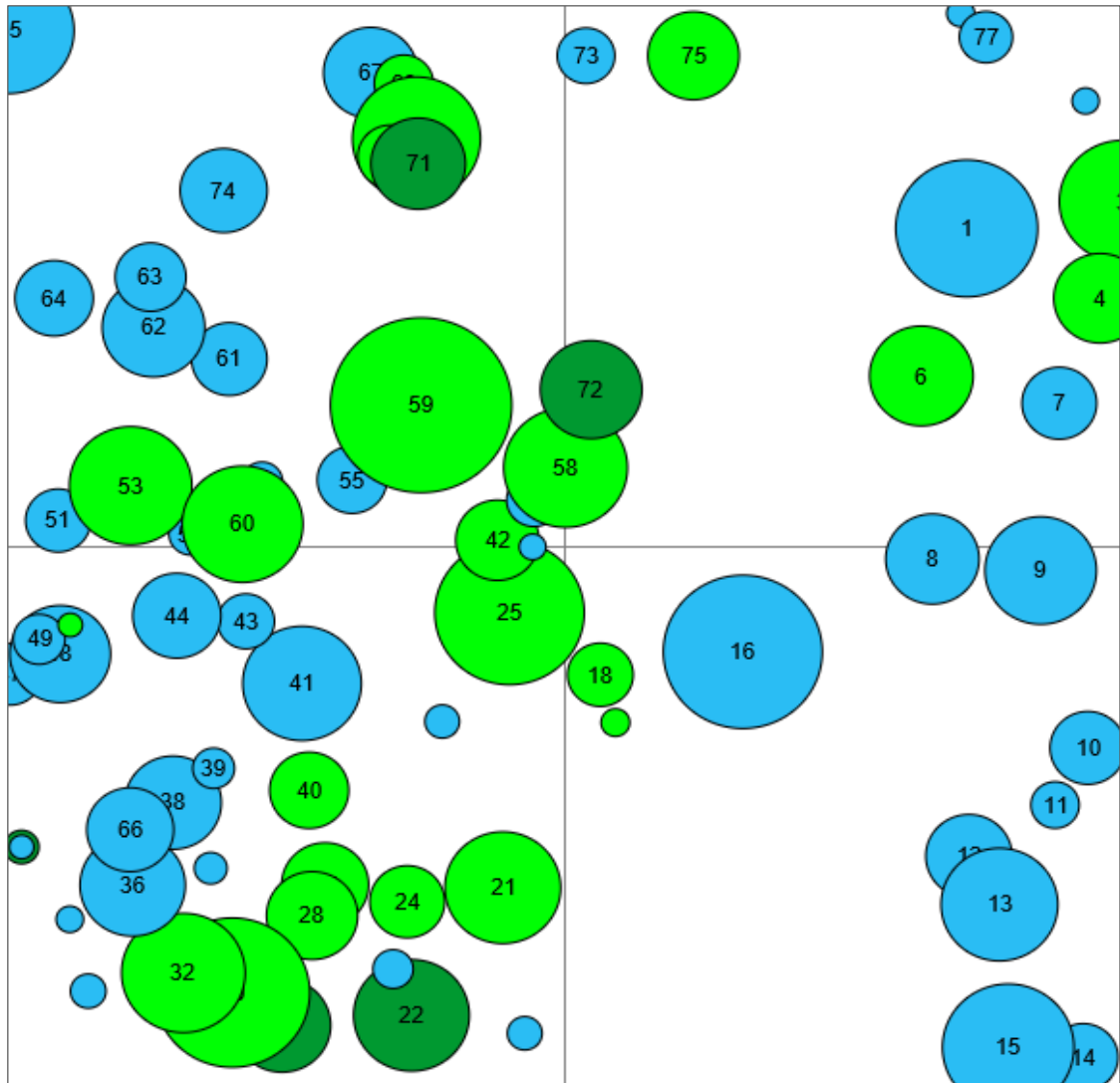


*Tree species distribution (% Volume)



*Tree microhabitat distribution by code (Total: 119)

Marteloscope map (0.25 ha):



Note: circles represent individual trees with tree numbers; colours indicate tree species (see page 1); circle sizes relate to dbh.

Contact:

Roberto Luise

Ispettorato foreste Pordenone

Via Oberdan, 18

33170 Pordenone

roberto.luise@regione.fvg.it

